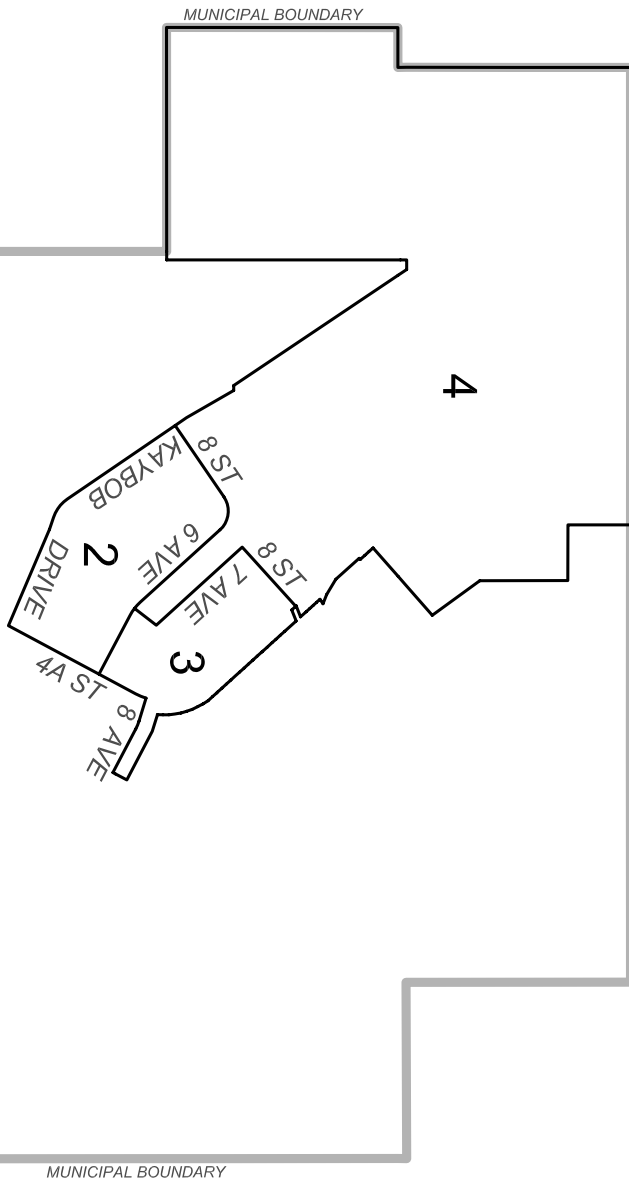
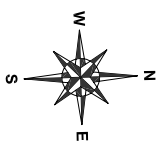


MUNICIPAL BOUNDARY



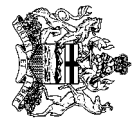
HIGHWAY 43

1

1

1

MUNICIPAL BOUNDARY



PROVINCE OF ALBERTA
 PROVINCIAL ELECTORAL DIVISION
 OF
56 Grande Prairie - Smoky
 AS DEFINED BY THE ALBERTA ELECTORAL DIVISIONS ACT, 2003

SCALE: 0 250 500 750 1000 1250 1500 1750 2000 metres
 0 1000 2000 3000 4000 5000 6000 feet
 Base: 03/06/05 Reviewed: 04/03/07 PSD Revised: Dec. 2003

Best Data provided by Spatial Data Warehouse Ltd.
 The Minister and the Crown provides this information without warranty or representation as to
 any matter including but not limited to whether the data / information is correct, accurate or free
 from error, defect, danger, or hazard, and whether it is otherwise useful or suitable for any use
 the user may make of it.

Town of Fox Creek